



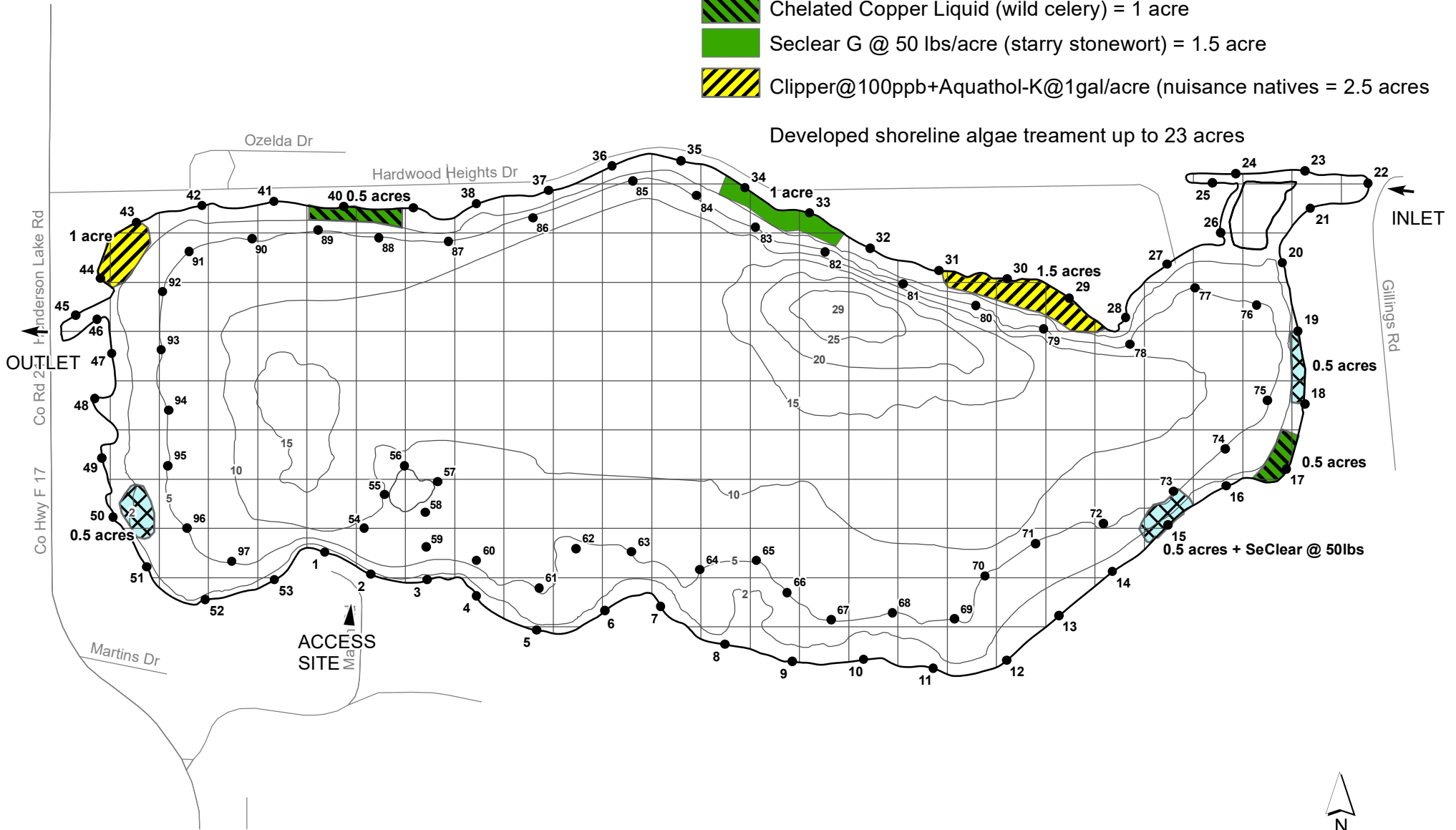


# HARDWOOD LAKE OGEMAW COUNTY, MICHIGAN JUNE 16, 2021 TREATMENT MAP

□ = 1 ACRE

## Treatment

-  Procellacor@4PDU/acre+Diquat@1gal/acre (milfoil) = 1.5 acres
-  Chelated Copper Liquid (wild celery) = 1 acre
-  Seclear G @ 50 lbs/acre (starry stonewort) = 1.5 acre
-  Clipper@100ppb+Aquathol-K@1gal/acre (nuisance natives) = 2.5 acres



TOTAL LAKE AREA = 182 ACRES  
 REVISION DATE: JANUARY 2021  
 DEPTH CONTOUR SOURCE - BIOBASE 2020 - PROGRESSIVE AE

